

MATCHLINE 1 - SEE SHEET X

100 0 100 200

1" = 100' GRAPHIC SCALE

REVISIONS			
NO.	DESCRIPTION	DATE	BY

Underground Service Alert
Call: TOLL FREE
1-800
922-1987
TWO WORKING DAYS BEFORE YOU DIG

FEHR & PEERS
621 17th Street
Suite 2301
Denver, CO 80293
(303) 296-4300

- Walnut Creek, CA
- Roseville, CA
- San Jose, CA
- San Francisco, CA
- Orange County, CA
- Los Angeles County, CA
- San Diego, CA
- Salt Lake City, UT
- Reno, NV
- Denver, CO
- Seattle, WA

Designed By: RP
Drawn By: CS
Checked By: RP
Drawing No.: XX
Date: 4/2013

Conceptual Design

Wyoming Blvd Pedestrian Study
Casper, WY

SHEET X OF X

Fehr & Peers Associates, its employees, its officers or agents shall not be responsible for the accuracy or completeness of electronic copies of this plan sheet.

May 01, 2013 CADD FILE: N:\Projects\DN13-0397 Wyoming Blvd. Ped Study\design\DN13-0397_Plan Set.dwg



100 0 100 200

1" = 100' GRAPHIC SCALE

REVISIONS			
NO.	DESCRIPTION	DATE	BY

Underground Service Alert
Call: TOLL FREE
1-800
922-1987
TWO WORKING DAYS BEFORE YOU DIG

FEHR & PEERS

621 17th Street
Suite 2301
Denver, CO 80293
(303) 296-4300

- Walnut Creek, CA
- Roseville, CA
- San Jose, CA
- San Francisco, CA
- Orange County, CA
- Los Angeles County, CA
- San Diego, CA
- Salt Lake City, UT
- Reno, NV
- Denver, CO
- Seattle, WA

Designed By: RP
Drawn By: CS
Checked By: RP
Drawing No.: XX
Date: 4/2013

Conceptual Design

Wyoming Blvd Pedestrian Study
Casper, WY

SHEET X —OF— X

CADD FILE: N:\Projects\DN13-0397 Wyoming Blvd. Ped Study\design\DN13-0397_Plan Set.dwg
May 01, 2013

Fehr & Peers Associates, its employees, its officers or agents shall not be responsible for the accuracy or completeness of electronic copies of this plan sheet.

MATCHLINE 2 - SEE SHEET X



MATCHLINE 3 - SEE SHEET X

Consider running trail along side of hill (need retaining wall).

Consider keeping trail close to fence. May need some fill due to the ditch.

100 0 100 200

1" = 100' GRAPHIC SCALE

REVISIONS			
NO.	DESCRIPTION	DATE	BY

Underground Service Alert
Call: TOLL FREE
1-800
922-1987
TWO WORKING DAYS BEFORE YOU DIG

FEHR & PEERS
621 17th Street
Suite 2301
Denver, CO 80293
(303) 296-4300

- Walnut Creek, CA
- Roseville, CA
- San Jose, CA
- San Francisco, CA
- Orange County, CA
- Los Angeles County, CA
- San Diego, CA
- Salt Lake City, UT
- Reno, NV
- Denver, CO
- Seattle, WA

Designed By: RP
Drawn By: CS
Checked By: RP
Drawing No.: XX
Date: 4/2013

Conceptual Design

Wyoming Blvd Pedestrian Study
Casper, WY

SHEET X OF X

Fehr & Peers Associates, its employees, its officers or agents shall not be responsible for the accuracy or completeness of electronic copies of this plan sheet.

May 01, 2013 CADD FILE: N:\Projects\DN13-0397 Wyoming Blvd. Ped Study\design\DN13-0397_Plan Set.dwg



MATCHLINE 4 - SEE SHEET X

100 0 100 200

1" = 100' GRAPHIC SCALE

REVISIONS			
NO.	DESCRIPTION	DATE	BY

Underground Service Alert
CALL BEFORE YOU DIG
Call: TOLL FREE
1-800
922-1987
TWO WORKING DAYS BEFORE YOU DIG

FEHR & PEERS

621 17th Street
Suite 2301
Denver, CO 80293
(303) 296-4300

- Walnut Creek, CA
- Roseville, CA
- San Jose, CA
- San Francisco, CA
- Orange County, CA
- Los Angeles County, CA
- San Diego, CA
- Salt Lake City, UT
- Reno, NV
- Denver, CO
- Seattle, WA

Designed By: RP
Drawn By: CS
Checked By: RP
Drawing No.: XX
Date: 4/2013

Conceptual Design

Wyoming Blvd Pedestrian Study

Casper, WY

SHEET X —OF— X

May 01, 2013 CADD FILE: N:\Projects\DN13-0397 Wyoming Blvd. Ped Study\design\DN13-0397_Plan Set.dwg

Fehr & Peers Associates, its employees, its officers or agents shall not be responsible for the accuracy or completeness of electronic copies of this plan sheet.



May need retaining wall.

MATCHLINE 5 - SEE SHEET X

~5% upgrade.

Both sides, consider keeping trail within 15ft of the roadway or filling and placing trail at the fence/ditch

Consider placing trail along road or on hillside

100 0 100 200

1" = 100' GRAPHIC SCALE

REVISIONS			
NO.	DESCRIPTION	DATE	BY

Underground Service Alert
CALL BEFORE YOU DIG
Call: TOLL FREE
1-800
922-1987
TWO WORKING DAYS BEFORE YOU DIG

FEHR & PEERS
621 17th Street
Suite 2301
Denver, CO 80293
(303) 296-4300
Walnut Creek, CA
Roseville, CA
San Jose, CA
San Francisco, CA
Orange County, CA
Los Angeles County, CA
San Diego, CA
Salt Lake City, UT
Reno, NV
Denver, CO
Seattle, WA

Designed By: RP
Drawn By: CS
Checked By: RP
Drawing No.: XX
Date: 4/2013

Conceptual Design

Wyoming Blvd Pedestrian Study

Casper, WY

SHEET X OF X

May 01, 2013 C:\DD FILE: N:\Projects\DN13-0397 Wyoming Bl.d. Ped Study\design\DN13-0397_Plan Set.dwg

Fehr & Peers Associates, its employees, its officers or agents shall not be responsible for the accuracy or completeness of electronic copies of this plan sheet.

light poles are close to roadway

New driveway and building (see Google)

Concrete ditch
Consider piping. and placing path on top or parallel.

Gas utility box. There looks to be enough space to squeeze in the trail.

100 0 100 200
1" = 100'
GRAPHIC SCALE

REVISIONS			
NO.	DESCRIPTION	DATE	BY

Underground Service Alert
Call: TOLL FREE
1-800
922-1987
TWO WORKING DAYS BEFORE YOU DIG

FEHR & PEERS
621 17th Street
Suite 2301
Denver, CO 80293
(303) 296-4300
- Walnut Creek, CA
- Roseville, CA
- San Jose, CA
- San Francisco, CA
- Orange County, CA
- Los Angeles County, CA
- San Diego, CA
- Salt Lake City, UT
- Reno, NV
- Denver, CO
- Seattle, WA

Designed By: RP
Drawn By: CS
Checked By: RP
Drawing No.: XX
Date: 4/2013

Conceptual Design
Wyoming Blvd Pedestrian Study
Casper, WY

SHEET X OF X

May, 01, 2013 CADD FILE: N:\Projects\DN13-0397 Wyoming Blvd. Ped Study\design\DN13-0397_Plan Set.dwg

Fehr & Peers Associates, its employees, its officers or agents shall not be responsible for the accuracy or completeness of electronic copies of this plan sheet.

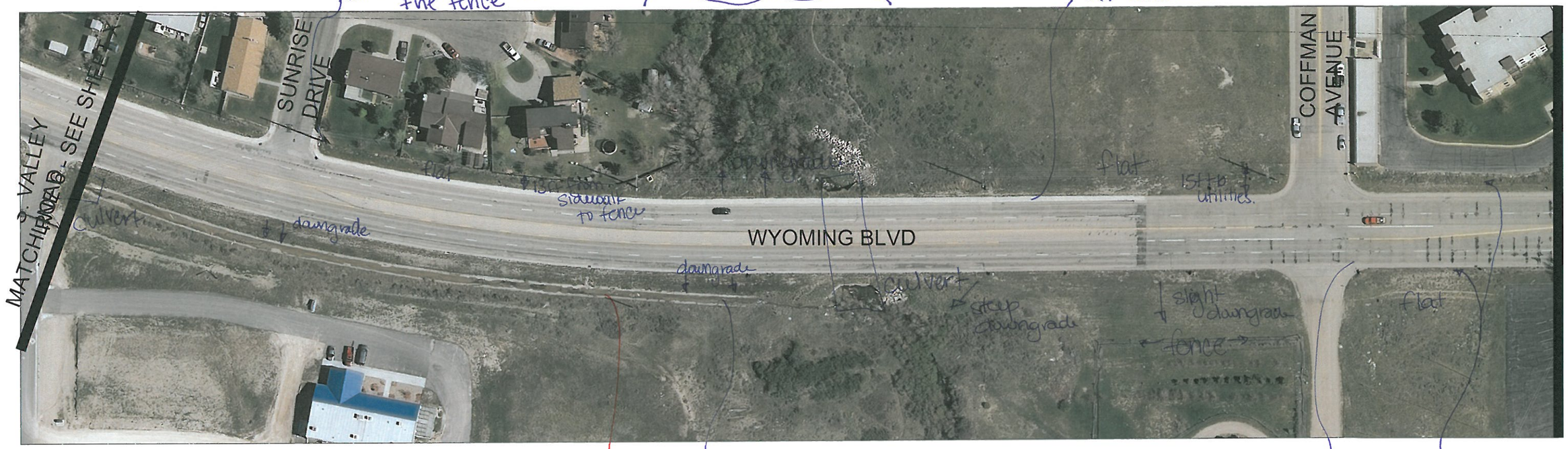

Concrete ditch

Consider either running trail on S. side of the ditch or pipe the ditch, and put path over. This may require a retaining wall.

there are curb ramps on all 4 corners at intersection

new 5ft sidewalk (attached)

100 0 100 200

1" = 100' GRAPHIC SCALE

REVISIONS			
NO.	DESCRIPTION	DATE	BY

Underground Service Alert
Call: TOLL FREE
1-800
922-1987
TWO WORKING DAYS BEFORE YOU DIG

FEHR & PEERS
621 17th Street
Suite 2301
Denver, CO 80293
(303) 296-4300

- Walnut Creek, CA
- Roseville, CA
- San Jose, CA
- San Francisco, CA
- Orange County, CA
- Los Angeles County, CA
- San Diego, CA
- Salt Lake City, UT
- Reno, NV
- Denver, CO
- Seattle, WA

Designed By: RP
Drawn By: CS
Checked By: RP
Drawing No.: XX
Date: 4/2013

Conceptual Design

Wyoming Blvd Pedestrian Study
Casper, WY

SHEET X OF X

May 01, 2013 CADD FILE: N:\Projects\DH13-0397 Wyoming Blvd. Ped Study\design\DH13-0397_Plan Set.dwg

Fehr & Peers Associates, its employees, its officers or agents shall not be responsible for the accuracy or completeness of electronic copies of this plan sheet.

MATCHLINE 7 - SEE SHEET X



MATCHLINE 8 - SEE SHEET X

Existing Retaining Wall 2:1 slope to parking lot

Consider placing trail in ditch or along road

Consider an attached trail

100 0 100 200

1" = 100' GRAPHIC SCALE

REVISIONS			
NO.	DESCRIPTION	DATE	BY

Underground Service Alert

CALL BEFORE YOU DIG

Call: TOLL FREE 1-800 922-1987

TWO WORKING DAYS BEFORE YOU DIG

FEHR & PEERS

621 17th Street Suite 2301 Denver, CO 80293 (303) 296-4300

- Walnut Creek, CA
- Roseville, CA
- San Jose, CA
- San Francisco, CA
- Orange County, CA
- Los Angeles County, CA
- San Diego, CA
- Salt Lake City, UT
- Reno, NV
- Denver, CO
- Seattle, WA

Designed By: RP
Drawn By: CS
Checked By: RP
Drawing No.: XX
Date: 4/2013

Conceptual Design

Wyoming Blvd Pedestrian Study

Casper, WY

SHEET X OF X

May 01, 2013 CADD FILE: N:\Projects\DN13-0397 Wyoming Blvd. Ped Study\design\DN13-0397_Plan Set.dwg

Fehr & Peers Associates, its employees, its officers or agents shall not be responsible for the accuracy or completeness of electronic copies of this plan sheet.

MATCHLINE 8 - SEE SHEET X

MATCHLINE 9 - SEE SHEET X

Consider keeping trail attached from driveways to up hills.

100 0 100 200

1" = 100'

GRAPHIC SCALE

REVISIONS			
NO.	DESCRIPTION	DATE	BY

Underground Service Alert

CALL BEFORE YOU DIG

Call: TOLL FREE

1-800

922-1987

TWO WORKING DAYS BEFORE YOU DIG

FEHR & PEERS

621 17th Street
Suite 2301

Denver, CO 80293
(303) 296-4300

- Walnut Creek, CA
- Roseville, CA
- San Jose, CA
- San Francisco, CA
- Orange County, CA
- Los Angeles County, CA
- San Diego, CA
- Salt Lake City, UT
- Reno, NV
- Denver, CO
- Seattle, WA

Designed By: RP

Drawn By: CS

Checked By: RP

Drawing No.: XX

Date: 4/2013

Conceptual Design

Wyoming Blvd Pedestrian Study

Casper, WY

SHEET X OF X

May 01, 2013 CADD FILE: N:\Projects\DN13-0397 Wyoming Blvd. Ped Study\design\DN13-0397_Plan Set.dwg

Fehr & Peers Associates, its employees, its officers or agents shall not be responsible for the accuracy or completeness of electronic copies of this plan sheet.

MATCHLINE 9 - SEE SHEET X



MATCHLINE 10 - SEE SHEET X

Consider placing trail along roadway or cut in hill

Consider placing trail in ditch (~10ft off road)

Consider placing ~~trail~~ along fence

Consider placing trail along utility easement tracks.

State Maintenance begins (to the East) →

Consider running trail along fence and then bring closer to road at the intersection.

100 0 100 200

1" = 100' GRAPHIC SCALE

REVISIONS			
NO.	DESCRIPTION	DATE	BY

Underground Service Alert
Call: TOLL FREE
1-800
922-1987
TWO WORKING DAYS BEFORE YOU DIG

FEHR & PEERS
621 17th Street
Suite 2301
Denver, CO 80293
(303) 296-4300

- Walnut Creek, CA
- Roseville, CA
- San Jose, CA
- San Francisco, CA
- Orange County, CA
- Los Angeles County, CA
- San Diego, CA
- Salt Lake City, UT
- Reno, NV
- Denver, CO
- Seattle, WA

Designed By: RP
Drawn By: CS
Checked By: RP
Drawing No.: XX
Date: 4/2013

Conceptual Design

Wyoming Blvd Pedestrian Study
Casper, WY

SHEET X OF X

CADD FILE: N:\Projects\DN13-0397 Wyoming Blvd. Ped Study\design\DN13-0397_Plan Set.dwg
May 01, 2013

Fehr & Peers Associates, its employees, its officers or agents shall not be responsible for the accuracy or completeness of electronic copies of this plan sheet.

MATCHLINE 10 - SEE SHEET X

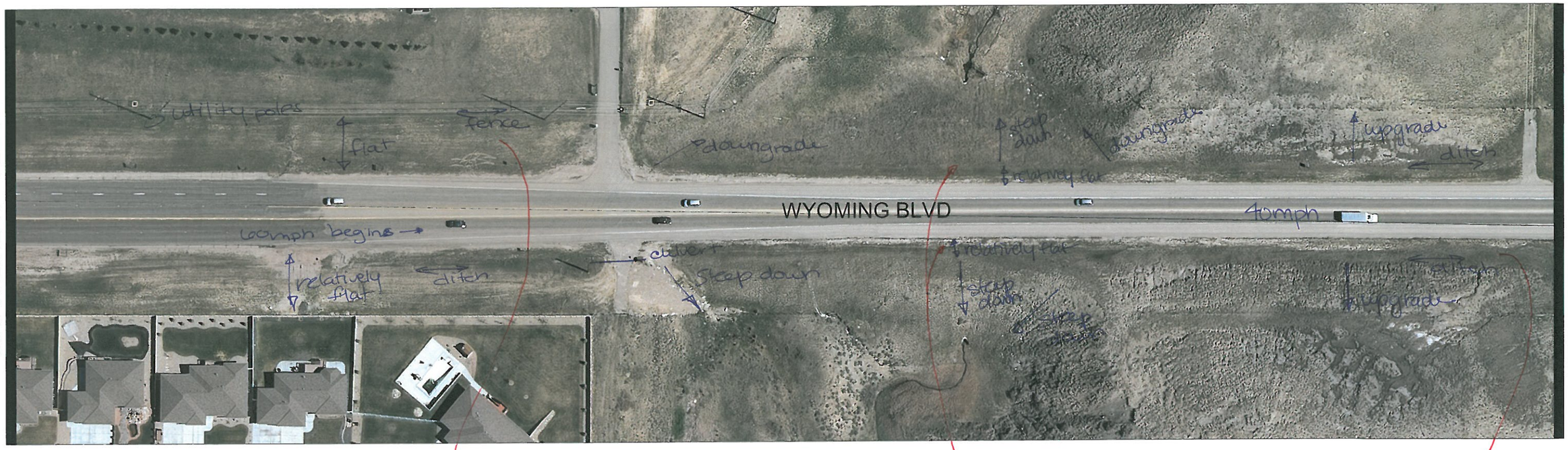

MATCHLINE 11 - SEE SHEET X

Consider placing trail along the fence. Be cautious of the variety of utilities (gas, fiber, phone). or electric

Consider keeping trail attached to roadway (both sides)

Place trail in the middle of the ditch

100 0 100 200

1" = 100' GRAPHIC SCALE

REVISIONS			
NO.	DESCRIPTION	DATE	BY

Underground Service Alert
Call: TOLL FREE
1-800
922-1987
TWO WORKING DAYS BEFORE YOU DIG

FEHR & PEERS
621 17th Street
Suite 2301
Denver, CO 80293
(303) 296-4300
- Walnut Creek, CA
- Roseville, CA
- San Jose, CA
- San Francisco, CA
- Orange County, CA
- Los Angeles County, CA
- San Diego, CA
- Salt Lake City, UT
- Reno, NV
- Denver, CO
- Seattle, WA

Designed By: RP
Drawn By: CS
Checked By: RP
Drawing No.: XX
Date: 4/2013

Conceptual Design

Wyoming Blvd Pedestrian Study

Casper, WY

SHEET X OF X

May 01, 2013 CADD FILE: N:\Projects\DN13-0397 Wyoming Blvd. Ped Study\design\DN13-0397_Plan Set.dwg

Fehr & Peers Associates, its employees, its officers or agents shall not be responsible for the accuracy or completeness of electronic copies of this plan sheet.

MATCHLINE 11 - SEE SHEET X



MATCHLINE 12 - SEE SHEET X

keep trail attached to road @ culvert

100 0 100 200

1" = 100' GRAPHIC SCALE

REVISIONS			
NO.	DESCRIPTION	DATE	BY

Underground Service Alert
CALL BEFORE YOU DIG
Call: TOLL FREE
1-800
922-1987
TWO WORKING DAYS BEFORE YOU DIG

FEHR & PEERS

621 17th Street
Suite 2301
Denver, CO 80293
(303) 296-4300

- Walnut Creek, CA
- Roseville, CA
- San Jose, CA
- San Francisco, CA
- Orange County, CA
- Los Angeles County, CA
- San Diego, CA
- Salt Lake City, UT
- Reno, NV
- Denver, CO
- Seattle, WA

Designed By: RP
Drawn By: CS
Checked By: RP
Drawing No.: XX
Date: 4/2013

Conceptual Design

Wyoming Blvd Pedestrian Study
Casper, WY

SHEET X OF X

CADD FILE: N:\Projects\DN13-0397 Wyoming Blvd. Ped Study\design\DN13-0397_Plan Set.dwg
May, 01, 2013

Fehr & Peers Associates, its employees, its officers or agents shall not be responsible for the accuracy or completeness of electronic copies of this plan sheet.

MATCHLINE 12 - SEE SHEET X

MATCHLINE 13 - SEE SHEET X

keep trail attached to roadway

Consider running trail along the fence. Potentially combine ditch and trail

Consider bringing trail towards road at driveways

100 0 100 200

1" = 100'

GRAPHIC SCALE

REVISIONS			
NO.	DESCRIPTION	DATE	BY

Underground Service Alert

Call: TOLL FREE 1-800 922-1987

TWO WORKING DAYS BEFORE YOU DIG

FEHR & PEERS

621 17th Street
Suite 2301
Denver, CO 80293
(303) 296-4300

- Walnut Creek, CA
- Roseville, CA
- San Jose, CA
- San Francisco, CA
- Orange County, CA
- Los Angeles County, CA
- San Diego, CA
- Salt Lake City, UT
- Reno, NV
- Denver, CO
- Seattle, WA

Designed By: RP
Drawn By: CS
Checked By: RP
Drawing No.: XX
Date: 4/2013

Conceptual Design

Wyoming Blvd Pedestrian Study

Casper, WY

SHEET X OF X

CADD FILE: N:\Projects\DN13-0397 Wyoming Blvd. Ped Study\design\DN13-0397_Plan Set.dwg

May 01, 2013

Fehr & Peers Associates, its employees, its officers or agents shall not be responsible for the accuracy or completeness of electronic copies of this plan sheet.

MATCHLINE 13 - SEE SHEET X



MATCHLINE 14 - SEE SHEET X

Consider trail along fence

Need to stay with 10-15 ft from edge of road

Keep trail attached here

100 0 100 200

1" = 100'

GRAPHIC SCALE

REVISIONS			
NO.	DESCRIPTION	DATE	BY

Underground Service Alert

Call: TOLL FREE 1-800 922-1987

TWO WORKING DAYS BEFORE YOU DIG

FEHR & PEERS

621 17th Street
Suite 2301
Denver, CO 80293
(303) 296-4300

- Walnut Creek, CA
- Roseville, CA
- San Jose, CA
- San Francisco, CA
- Orange County, CA
- Los Angeles County, CA
- San Diego, CA
- Salt Lake City, UT
- Reno, NV
- Denver, CO
- Seattle, WA

Designed By: RP
Drawn By: CS
Checked By: RP
Drawing No.: XX
Date: 4/2013

Conceptual Design

Wyoming Blvd Pedestrian Study

Casper, WY

SHEET X OF X

CADD FILE: N:\Projects\DN13-0397 Wyoming Blvd. Ped Study\design\DN13-0397_Plan Set.dwg

May 01, 2013

Fehr & Peers Associates, its employees, its officers or agents shall not be responsible for the accuracy or completeness of electronic copies of this plan sheet.

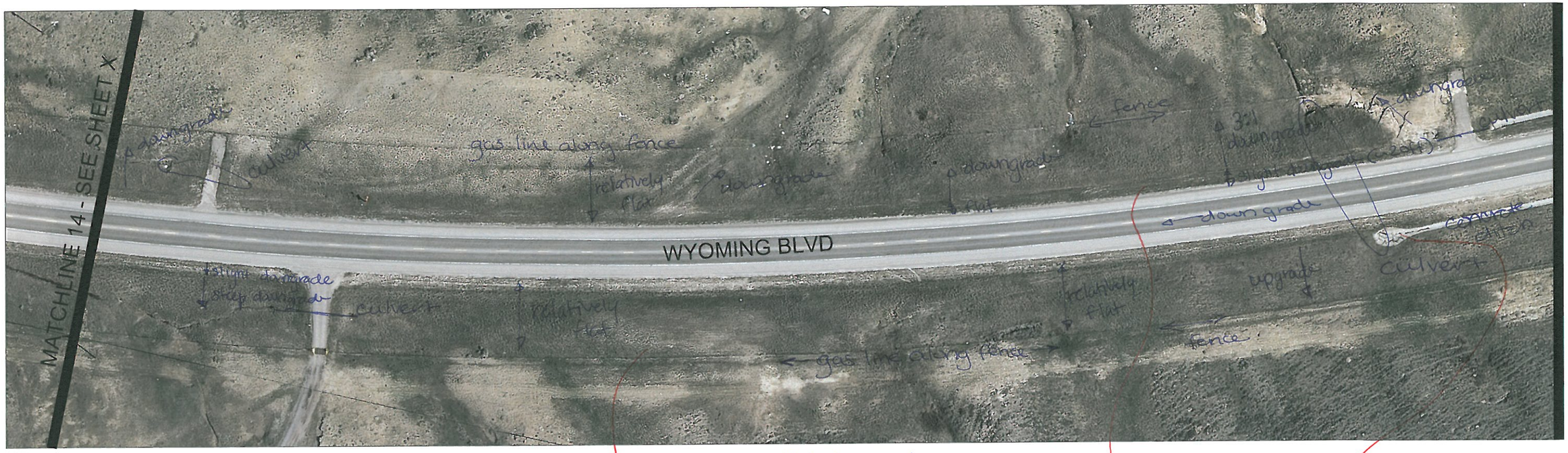

parallel to road, rolling terrain

Consider running trail along fence

Keep trail near road

Consider piping ditch or combine w/ trail

100 0 100 200

1" = 100'

GRAPHIC SCALE

REVISIONS			
NO.	DESCRIPTION	DATE	BY

Underground Service Alert

Call: TOLL FREE 1-800 922-1987

TWO WORKING DAYS BEFORE YOU DIG

FEHR & PEERS

621 17th Street
Suite 2301
Denver, CO 80293
(303) 296-4300

- Walnut Creek, CA
- Roseville, CA
- San Jose, CA
- San Francisco, CA
- Orange County, CA
- Los Angeles County, CA
- San Diego, CA
- Salt Lake City, UT
- Reno, NV
- Denver, CO
- Seattle, WA

Designed By: RP
Drawn By: CS
Checked By: RP
Drawing No.: XX
Date: 4/2013

Conceptual Design

Wyoming Blvd Pedestrian Study

Casper, WY

SHEET X OF X

CADD FILE: N:\Projects\DN13-0397 Wyoming Blvd. Ped Study\design\DN13-0397_Plan Set.dwg

May 01, 2013

Fehr & Peers Associates, its employees, its officers or agents shall not be responsible for the accuracy or completeness of electronic copies of this plan sheet.



Consider removing concrete ditch and reconstructing w/ trail

100 0 100 200

1" = 100' GRAPHIC SCALE

REVISIONS			
NO.	DESCRIPTION	DATE	BY

Underground Service Alert
Call: TOLL FREE
1-800
922-1987
TWO WORKING DAYS BEFORE YOU DIG

FEHR & PEERS
621 17th Street
Suite 2301
Denver, CO 80293
(303) 296-4300

- Walnut Creek, CA
- Roseville, CA
- San Jose, CA
- San Francisco, CA
- Orange County, CA
- Los Angeles County, CA
- San Diego, CA
- Salt Lake City, UT
- Reno, NV
- Denver, CO
- Seattle, WA

Designed By: RP
Drawn By: CS
Checked By: RP
Drawing No.: XX
Date: 4/2013

Conceptual Design

Wyoming Blvd Pedestrian Study
Casper, WY

SHEET X OF X

May 01, 2013 CADD FILE: N:\Projects\DN13-0397 Wyoming Blvd. Ped Study\design\DN13-0397_Plan Set.dwg

Fehr & Peers Associates, its employees, its officers or agents shall not be responsible for the accuracy or completeness of electronic copies of this plan sheet.

Consider placing the trail in the middle of ROW

Bring trail closer to the roadway

100 0 100 200

1" = 100' GRAPHIC SCALE

REVISIONS			
NO.	DESCRIPTION	DATE	BY

Underground Service Alert

CALL BEFORE YOU DIG

Call: TOLL FREE 1-800 922-1987

TWO WORKING DAYS BEFORE YOU DIG

FEHR & PEERS

621 17th Street
Suite 2301
Denver, CO 80293
(303) 296-4300

- Walnut Creek, CA
- Roseville, CA
- San Jose, CA
- San Francisco, CA
- Orange County, CA
- Los Angeles County, CA
- San Diego, CA
- Salt Lake City, UT
- Reno, NV
- Denver, CO
- Seattle, WA

Designed By: RP
Drawn By: CS
Checked By: RP
Drawing No.: XX
Date: 4/2013

Conceptual Design

Wyoming Blvd Pedestrian Study

Casper, WY

SHEET X OF X

May 01, 2013 CADD FILE: N:\Projects\DN13-0397 Wyoming Blvd. Ped Study\design\DN13-0397_Plan Set.dwg

Fehr & Peers Associates, its employees, its officers or agents shall not be responsible for the accuracy or completeness of electronic copies of this plan sheet.

MATCHLINE 17 - SEE SHEET X



MATCHLINE 18 - SEE SHEET X

parallel to road, rolling terrain

Consider placing trail in the middle of ROW or along fence.

100 0 100 200

1" = 100'

GRAPHIC SCALE

REVISIONS			
NO.	DESCRIPTION	DATE	BY

Underground Service Alert

Call: TOLL FREE 1-800 922-1987

TWO WORKING DAYS BEFORE YOU DIG

FEHR & PEERS

621 17th Street
Suite 2301
Denver, CO 80293
(303) 296-4300

- Walnut Creek, CA
- Roseville, CA
- San Jose, CA
- San Francisco, CA
- Orange County, CA
- Los Angeles County, CA
- San Diego, CA
- Salt Lake City, UT
- Reno, NV
- Denver, CO
- Seattle, WA

Designed By: RP
Drawn By: CS
Checked By: RP
Drawing No.: XX
Date: 4/2013

Conceptual Design

Wyoming Blvd Pedestrian Study

Casper, WY

SHEET X OF X

May 01, 2013 C:\DD FILE: N:\Projects\DN13-0397 Wyoming Blvd. Ped Study\design\DN13-0397_Plan Set.dwg

Fehr & Peers Associates, its employees, its officers or agents shall not be responsible for the accuracy or completeness of electronic copies of this plan sheet.

parallel to road, rolling terrain

MATCHLINE 18 - SEE SHEET X



MATCHLINE 19 - SEE SHEET X

Gas Utility

Keep trail near road

Consider placing trail in the middle of ROW

100 0 100 200

1" = 100'

GRAPHIC SCALE

REVISIONS			
NO.	DESCRIPTION	DATE	BY

Underground Service Alert

Call: TOLL FREE 1-800 922-1987

TWO WORKING DAYS BEFORE YOU DIG

FEHR & PEERS

621 17th Street
Suite 2301
Denver, CO 80293
(303) 296-4300

- Walnut Creek, CA
- Roseville, CA
- San Jose, CA
- San Francisco, CA
- Orange County, CA
- Los Angeles County, CA
- San Diego, CA
- Salt Lake City, UT
- Reno, NV
- Denver, CO
- Seattle, WA

Designed By: RP
Drawn By: CS
Checked By: RP
Drawing No.: XX
Date: 4/2013

Conceptual Design

Wyoming Blvd Pedestrian Study

Casper, WY

SHEET X OF X

May 01, 2013 CADD FILE: N:\Projects\DN13-0397 Wyoming Blvd. Ped Study\design\DN13-0397_Plan Set.dwg

Fehr & Peers Associates, its employees, its officers or agents shall not be responsible for the accuracy or completeness of electronic copies of this plan sheet.

parallel to road, terrain is rolling



Bring trail back to road

parallel to road, terrain is rolling

Consider placing trail along fence or ditch.

100 0 100 200

1" = 100' GRAPHIC SCALE

REVISIONS			
NO.	DESCRIPTION	DATE	BY

Underground Service Alert
Call: TOLL FREE
1-800
922-1987
TWO WORKING DAYS BEFORE YOU DIG

FEHR & PEERS
621 17th Street
Suite 2301
Denver, CO 80293
(303) 296-4300

- Walnut Creek, CA
- Roseville, CA
- San Jose, CA
- San Francisco, CA
- Orange County, CA
- Los Angeles County, CA
- San Diego, CA
- Salt Lake City, UT
- Reno, NV
- Denver, CO
- Seattle, WA

Designed By: RP
Drawn By: CS
Checked By: RP
Drawing No.: XX
Date: 4/2013

Conceptual Design

Wyoming Blvd Pedestrian Study
Casper, WY

SHEET X OF X

May 01, 2013 CADD FILE: N:\Projects\DN13-0397 Wyoming Bl.d. Ped Study\design\DN13-0397_Plan Set.dwg

Fehr & Peers Associates, its employees, its officers or agents shall not be responsible for the accuracy or completeness of electronic copies of this plan sheet.

MATCHLINE 20 - SEE SHEET X

parallel to road, the terrain is rolling

large culvert and ditch

MATCHLINE 21 - SEE SHEET X

parallel to road, the terrain is rolling

Both sides, consider placing trail along road (attached) or bridge over ditch

- May need minimal grading to level trail

100 0 100 200

1" = 100'

GRAPHIC SCALE

REVISIONS			
NO.	DESCRIPTION	DATE	BY

Underground Service Alert

CALL BEFORE YOU DIG

Call: TOLL FREE 1-800 922-1987

TWO WORKING DAYS BEFORE YOU DIG

FEHR & PEERS

621 17th Street
Suite 2301
Denver, CO 80293
(303) 296-4300

- Walnut Creek, CA
- Roseville, CA
- San Jose, CA
- San Francisco, CA
- Orange County, CA
- Los Angeles County, CA
- San Diego, CA
- Salt Lake City, UT
- Reno, NV
- Denver, CO
- Seattle, WA

Designed By: RP
Drawn By: CS
Checked By: RP
Drawing No.: XX
Date: 4/2013

Conceptual Design

Wyoming Blvd Pedestrian Study

Casper, WY

SHEET X OF X

May 01, 2013 CADD FILE: N:\Projects\DN13-0397 Wyoming Blvd. Ped Study\design\DN13-0397_Plan Set.dwg

Fehr & Peers Associates, its employees, its officers or agents shall not be responsible for the accuracy or completeness of electronic copies of this plan sheet.

slight rolling terrain along fence

Consider placing trail along ditch or fence

MATCHLINE 21 - SEE SHEET X



MATCHLINE 22 - SEE SHEET X

Consider placing trail along ditch or fence

Consider bringing trail back to intersection corner

100 0 100 200

1" = 100' GRAPHIC SCALE

REVISIONS			
NO.	DESCRIPTION	DATE	BY

Underground Service Alert

CALL BEFORE YOU DIG

Call: TOLL FREE 1-800 922-1987

TWO WORKING DAYS BEFORE YOU DIG

FEHR & PEERS

621 17th Street
Suite 2301
Denver, CO 80293
(303) 296-4300

- Walnut Creek, CA
- Roseville, CA
- San Jose, CA
- San Francisco, CA
- Orange County, CA
- Los Angeles County, CA
- San Diego, CA
- Salt Lake City, UT
- Reno, NV
- Denver, CO
- Seattle, WA

Designed By: RP
Drawn By: CS
Checked By: RP
Drawing No.: XX
Date: 4/2013

Conceptual Design

Wyoming Blvd Pedestrian Study

Casper, WY

SHEET X OF X

May 01, 2013 CADD FILE: N:\Projects\DN13-0397 Wyoming Blvd. Ped Study\design\DN13-0397_Plan Set.dwg

Fehr & Peers Associates, its employees, its officers or agents shall not be responsible for the accuracy or completeness of electronic copies of this plan sheet.

21st St, Connects to Wyoming Blvd

MATCHLINE 22 - SEE SHEET X



MATCHLINE 23 - SEE SHEET X

Consider placing trail in ditch

Consider placing trail next to fence

Trail needs to become attach near culvert

Connects to Wyoming Blvd

Consider running trail along ditch

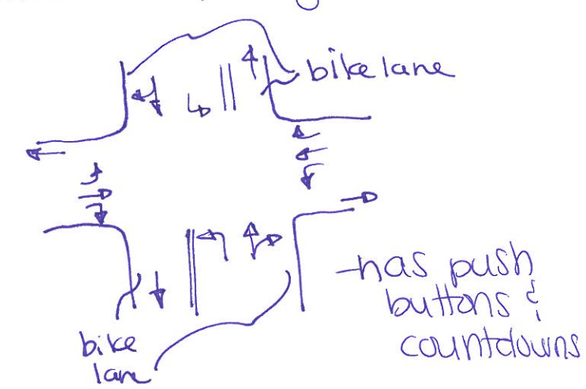

100 0 100 200

1" = 100' GRAPHIC SCALE

REVISIONS			
NO.	DESCRIPTION	DATE	BY

Underground Service Alert
Call: TOLL FREE
1-800
922-1987
TWO WORKING DAYS BEFORE YOU DIG

FEHR PEERS

621 17th Street
Suite 2301
Denver, CO 80293
(303) 296-4300

- Walnut Creek, CA
- Roseville, CA
- San Jose, CA
- San Francisco, CA
- Orange County, CA
- Los Angeles County, CA
- San Diego, CA
- Salt Lake City, UT
- Reno, NV
- Denver, CO
- Seattle, WA

Designed By: RP
Drawn By: CS
Checked By: RP
Drawing No.: XX
Date: 4/2013

Conceptual Design

Wyoming Blvd Pedestrian Study
Casper, WY

SHEET X OF X

May 01, 2013 CADD FILE: N:\Projects\DN13-0397 Wyoming Blvd. Ped Study\design\DN13-0397_Plan Set.dwg

Fehr & Peers Associates, its employees, its officers or agents shall not be responsible for the accuracy or completeness of electronic copies of this plan sheet.

May need to cut in slope or bring trail up to road or pipe ditch. Consider keeping trail @ middle of hill

MATCHLINE 23 - SEE SHEET X

MATCHLINE 24 - SEE SHEET X

Consider placing trail along ditch

- Wide shoulders on roadway
- Opportunities to detach the trail on both sides

100 0 100 200

1" = 100' GRAPHIC SCALE

REVISIONS			
NO.	DESCRIPTION	DATE	BY

Underground Service Alert
Call: TOLL FREE
1-800
922-1987
TWO WORKING DAYS BEFORE YOU DIG

FEHR & PEERS
621 17th Street
Suite 2301
Denver, CO 80293
(303) 296-4300

- Walnut Creek, CA
- Roseville, CA
- San Jose, CA
- San Francisco, CA
- Orange County, CA
- Los Angeles County, CA
- San Diego, CA
- Salt Lake City, UT
- Reno, NV
- Denver, CO
- Seattle, WA

Designed By: RP
Drawn By: CS
Checked By: RP
Drawing No.: XX
Date: 4/2013

Conceptual Design

Wyoming Blvd Pedestrian Study
Casper, WY

SHEET X OF X

May 01, 2013 CADD FILE: N:\Projects\DN13-0397 Wyoming Blvd. Ped Study\design\DN13-0397_Plan Set.dwg

Fehr & Peers Associates, its employees, its officers or agents shall not be responsible for the accuracy or completeness of electronic copies of this plan sheet.



Petroleum Pipe along fence

Consider placing trail adjacent to fence

Curve trail in at the intersection

Consider piping entire ditch. Will need ROW to widen sidewalk along Right Turn Lane.

Consider placing trail along the ditch, following the fence line

100 0 100 200

1" = 100' GRAPHIC SCALE

REVISIONS			
NO.	DESCRIPTION	DATE	BY

Underground Service Alert
Call: TOLL FREE
1-800
922-1987
TWO WORKING DAYS BEFORE YOU DIG

FEHR & PEERS
621 17th Street
Suite 2301
Denver, CO 80293
(303) 296-4300

- Walnut Creek, CA
- Roseville, CA
- San Jose, CA
- San Francisco, CA
- Orange County, CA
- Los Angeles County, CA
- San Diego, CA
- Salt Lake City, UT
- Reno, NV
- Denver, CO
- Seattle, WA

Designed By: RP
Drawn By: CS
Checked By: RP
Drawing No.: XX
Date: 4/2013

Conceptual Design

Wyoming Blvd Pedestrian Study
Casper, WY

SHEET X OF X

May 01, 2013 CADD FILE: N:\Projects\DN13-0397 Wyoming Blvd. Ped Study\design\DN13-0397_Plan Set.dwg

Fehr & Peers Associates, its employees, its officers or agents shall not be responsible for the accuracy or completeness of electronic copies of this plan sheet.

MATCHLINE 25 - SEE SHEET X

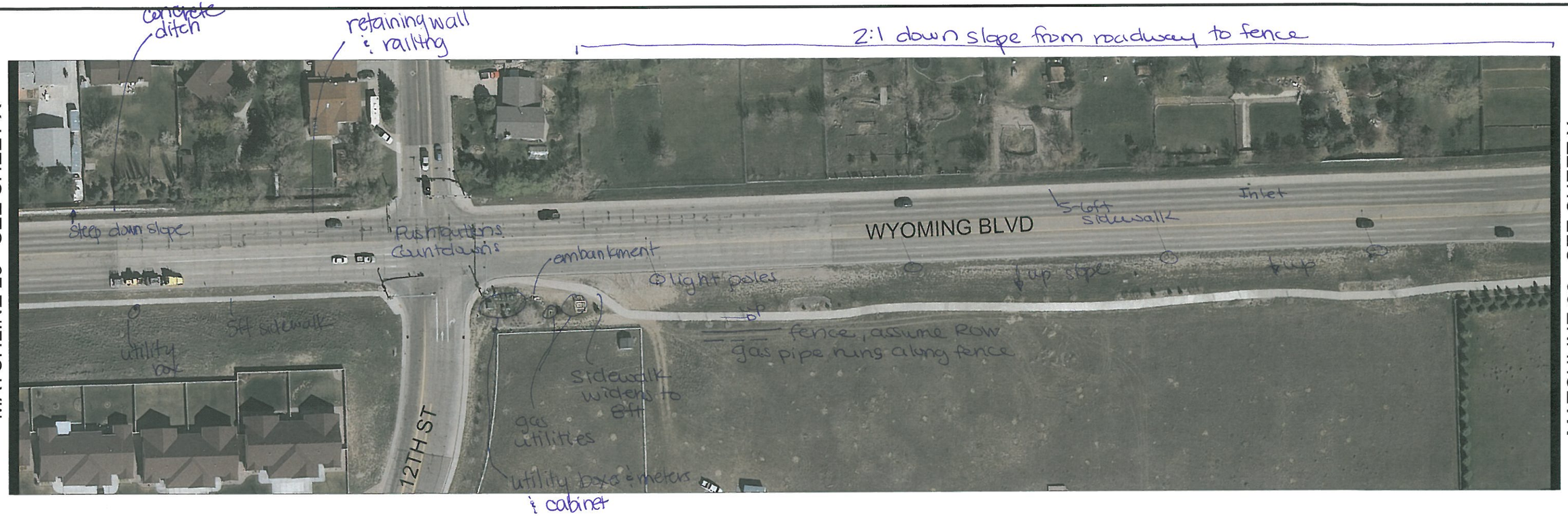

MATCHLINE 26 - SEE SHEET X

100 0 100 200

1" = 100' GRAPHIC SCALE

REVISIONS			
NO.	DESCRIPTION	DATE	BY

Underground Service Alert
Call: TOLL FREE
1-800
922-1987
TWO WORKING DAYS BEFORE YOU DIG

FEHR & PEERS
621 17th Street
Suite 2301
Denver, CO 80293
(303) 296-4300
Walnut Creek, CA
Roseville, CA
San Jose, CA
San Francisco, CA
Orange County, CA
Los Angeles County, CA
San Diego, CA
Salt Lake City, UT
Reno, NV
Denver, CO
Seattle, WA

Designed By: RP
Drawn By: CS
Checked By: RP
Drawing No.: XX
Date: 4/2013

Conceptual Design

Wyoming Blvd Pedestrian Study

Casper, WY

SHEET X OF X

May 01, 2013 CADD FILE: N:\Projects\DN13-0397 Wyoming Blvd. Ped Study\design\DN13-0397_Plan Set.dwg

Fehr & Peers Associates, its employees, its officers or agents shall not be responsible for the accuracy or completeness of electronic copies of this plan sheet.



new median with 5ft opening for xwalk
Need to widen to 8feet

Only countdown for N/S on eastside. There are no push buttons. & no xwalks across Wyoming Blvd.

According to Blackmore Rd study, parents drop students off here and cause some traffic issues

Could divert trail around the ped bridge since attached is limited

Could consider bringing trail down the slope

100 0 100 200
1" = 100' GRAPHIC SCALE

REVISIONS			
NO.	DESCRIPTION	DATE	BY

Underground Service Alert
Call: TOLL FREE
1-800
922-1987
TWO WORKING DAYS BEFORE YOU DIG

FEHR & PEERS
621 17th Street
Suite 2301
Denver, CO 80293
(303) 296-4300
Walnut Creek, CA
Roseville, CA
San Jose, CA
San Francisco, CA
Orange County, CA
Los Angeles County, CA
San Diego, CA
Salt Lake City, UT
Reno, NV
Denver, CO
Seattle, WA

Designed By: RP
Drawn By: CS
Checked By: RP
Drawing No.: XX
Date: 4/2013

Conceptual Design
Wyoming Blvd Pedestrian Study
Casper, WY

SHEET X OF X

Fehr & Peers Associates, its employees, its officers or agents shall not be responsible for the accuracy or completeness of electronic copies of this plan sheet.

May 01, 2013 CADD FILE: N:\Projects\DN13-0397 Wyoming Blvd. Ped Study\design\DN13-0397_Plan Set.dwg

large sign for mall

signal poles near or in sidewalk, narrow curbs

May need retaining wall along this section

Need to fix matchline 27

100 0 100 200

1" = 100'

GRAPHIC SCALE

REVISIONS			
NO.	DESCRIPTION	DATE	BY

Underground Service Alert

CALL BEFORE YOU DIG

Call: TOLL FREE 1-800 922-1987

TWO WORKING DAYS BEFORE YOU DIG

FEHR & PEERS

621 17th Street
Suite 2301
Denver, CO 80293
(303) 296-4300

- Walnut Creek, CA
- Roseville, CA
- San Jose, CA
- San Francisco, CA
- Orange County, CA
- Los Angeles County, CA
- San Diego, CA
- Salt Lake City, UT
- Reno, NV
- Denver, CO
- Seattle, WA

Designed By: RP
Drawn By: CS
Checked By: RP
Drawing No.: XX
Date: 4/2013

Conceptual Design

Wyoming Blvd Pedestrian Study

Casper, WY

SHEET X OF X

May 01, 2013 CADD FILE: N:\Projects\DN13-0397 Wyoming Blvd. Ped Study\design\DN13-0397_Plan Set.dwg

Fehr & Peers Associates, its employees, its officers or agents shall not be responsible for the accuracy or completeness of electronic copies of this plan sheet.

restricted to existing width

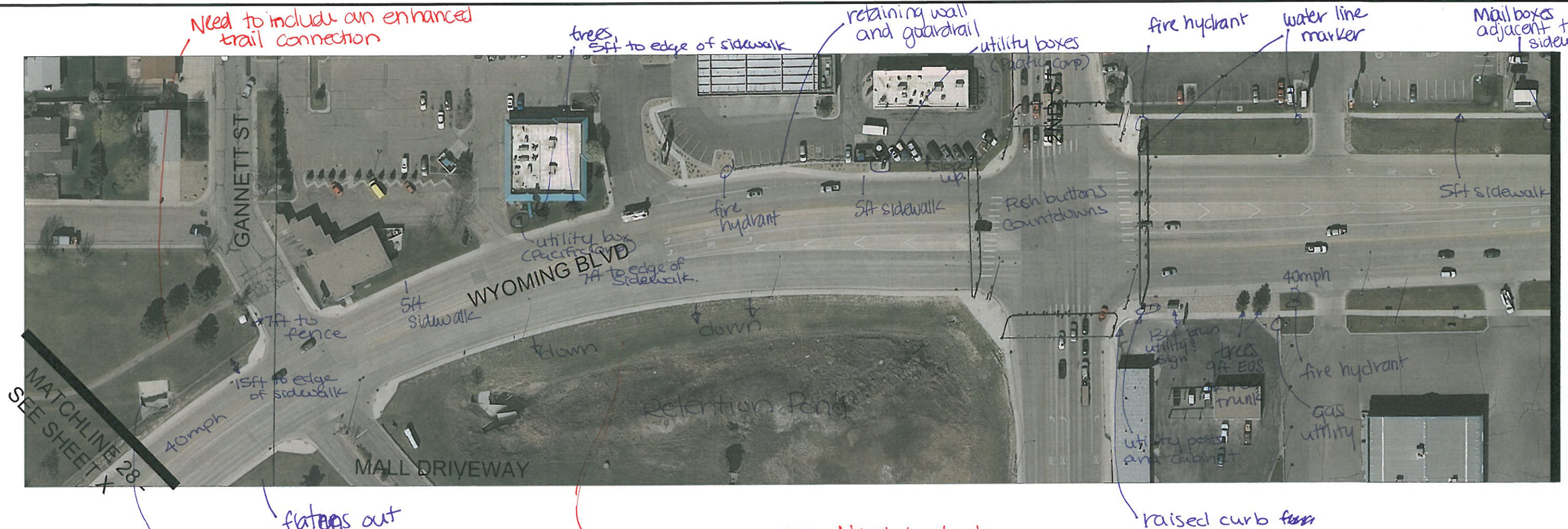

drainage

flatten out

May be restrictive. Need to look @ contours and may need to fill if widening sidewalk

raised curb

100 0 100 200

1" = 100'

GRAPHIC SCALE

REVISIONS			
NO.	DESCRIPTION	DATE	BY

Underground Service Alert

Call: TOLL FREE 1-800 922-1987

TWO WORKING DAYS BEFORE YOU DIG

FEHR & PEERS

621 17th Street
Suite 2301
Denver, CO 80293
(303) 296-4300

- Walnut Creek, CA
- Roseville, CA
- San Jose, CA
- San Francisco, CA
- Orange County, CA
- Los Angeles County, CA
- San Diego, CA
- Salt Lake City, UT
- Reno, NV
- Denver, CO
- Seattle, WA

Designed By: RP
Drawn By: CS
Checked By: RP
Drawing No.: XX
Date: 4/2013

Conceptual Design

Wyoming Blvd Pedestrian Study

Casper, WY

SHEET X OF X

Fehr & Peers Associates, its employees, its officers or agents shall not be responsible for the accuracy or completeness of electronic copies of this plan sheet.

May 01, 2013 CADD FILE: N:\Projects\DN13-0397 Wyoming Blvd. Ped Study\design\DN13-0397_Plan Set.dwg

MATCHLINE 29 - SEE SHEET X



MATCHLINE 30 - SEE SHEET X

Notes:
- on attached section, could the shoulder be used for additional width?
- there are a few pinch points with signs, columns, hydrant, utility box
-

100 0 100 200
1" = 100' GRAPHIC SCALE

REVISIONS			
NO.	DESCRIPTION	DATE	BY

Underground Service Alert
Call: TOLL FREE
1-800
922-1987
TWO WORKING DAYS BEFORE YOU DIG

FEHR & PEERS
621 17th Street
Suite 2301
Denver, CO 80293
(303) 296-4300

- Walnut Creek, CA
- Roseville, CA
- San Jose, CA
- San Francisco, CA
- Orange County, CA
- Los Angeles County, CA
- San Diego, CA
- Salt Lake City, UT
- Reno, NV
- Denver, CO
- Seattle, WA

Designed By: RP
Drawn By: CS
Checked By: RP
Drawing No.: XX
Date: 4/2013

Conceptual Design

Wyoming Blvd Pedestrian Study
Casper, WY

SHEET X OF X

May 01, 2013 CADD FILE: N:\Projects\DN13-0397 Wyoming Blvd. Ped Study\design\DN13-0397_Plan Set.dwg

Fehr & Peers Associates, its employees, its officers or agents shall not be responsible for the accuracy or completeness of electronic copies of this plan sheet.

MATCHLINE 30 - SEE SHEET X

Notes:
- Pretty straight forward
- Some pinch points with signs, poles
- @ attached portion, there is a very wide shoulder that could be considered for additional width

100 0 100 200
1" = 100' GRAPHIC SCALE

REVISIONS			
NO.	DESCRIPTION	DATE	BY

Underground Service Alert
CALL BEFORE YOU DIG
Call: TOLL FREE 1-800 922-1987
TWO WORKING DAYS BEFORE YOU DIG

FEHR & PEERS
621 17th Street Suite 2301 Denver, CO 80293 (303) 296-4300
Walnut Creek, CA · Roseville, CA · San Jose, CA · San Francisco, CA · Orange County, CA · Los Angeles County, CA · San Diego, CA · Salt Lake City, UT · Reno, NV · Denver, CO · Seattle, WA

Designed By: RP
Drawn By: CS
Checked By: RP
Drawing No.: XX
Date: 4/2013

Conceptual Design
Wyoming Blvd Pedestrian Study
Casper, WY

SHEET X OF X

May, 01, 2013 CADD FILE: N:\Projects\DN13-0397 Wyoming Blvd. Ped Study\design\DN13-0397_Plan Set.dwg

Fehr & Peers Associates, its employees, its officers or agents shall not be responsible for the accuracy or completeness of electronic copies of this plan sheet.

IMG_4349 INSERT CAPTION HERE

IMG_4350 INSERT CAPTION HERE

IMG_4351 INSERT CAPTION HERE

IMG_4353 INSERT CAPTION HERE

IMG_4354 INSERT CAPTION HERE

IMG_4355 INSERT CAPTION HERE

IMG_4356 INSERT CAPTION HERE

IMG_4357 INSERT CAPTION HERE

IMG_4359 INSERT CAPTION HERE

IMG_4360 INSERT CAPTION HERE

IMG_4361 INSERT CAPTION HERE

IMG_4362 INSERT CAPTION HERE

IMG_4363 INSERT CAPTION HERE

IMG_4364 INSERT CAPTION HERE

IMG_4366 INSERT CAPTION HERE

IMG_4367 INSERT CAPTION HERE

IMG_4368 INSERT CAPTION HERE

IMG_4369 INSERT CAPTION HERE

IMG_4370 INSERT CAPTION HERE

IMG_4371 INSERT CAPTION HERE

IMG_4373 INSERT CAPTION HERE

IMG_4375 INSERT CAPTION HERE

IMG_4376 INSERT CAPTION HERE

IMG_4377 INSERT CAPTION HERE

IMG_4378 INSERT CAPTION HERE

IMG_4379 INSERT CAPTION HERE

IMG_4381 INSERT CAPTION HERE

IMG_4382 INSERT CAPTION HERE

IMG_4384 INSERT CAPTION HERE

IMG_4385 INSERT CAPTION HERE

IMG_4386 INSERT CAPTION HERE

IMG_4387 INSERT CAPTION HERE

IMG_4389 INSERT CAPTION HERE

IMG_4390 INSERT CAPTION HERE

IMG_4391 INSERT CAPTION HERE

IMG_4392 INSERT CAPTION HERE

IMG_4393 INSERT CAPTION HERE

IMG_4394 INSERT CAPTION HERE

IMG_4395 INSERT CAPTION HERE

IMG_4396 INSERT CAPTION HERE

IMG_4397 INSERT CAPTION HERE

IMG_4399 INSERT CAPTION HERE

IMG_4400 INSERT CAPTION HERE

IMG_4401 INSERT CAPTION HERE

IMG_4402 INSERT CAPTION HERE

IMG_4404 INSERT CAPTION HERE

IMG_4405 INSERT CAPTION HERE

IMG_4407 INSERT CAPTION HERE

IMG_4408 INSERT CAPTION HERE

IMG_4410 INSERT CAPTION HERE

IMG_4412 INSERT CAPTION HERE

IMG_4413 INSERT CAPTION HERE

IMG_4414 INSERT CAPTION HERE

IMG_4415 INSERT CAPTION HERE

IMG_4416 INSERT CAPTION HERE

IMG_4417 INSERT CAPTION HERE

IMG_4418 INSERT CAPTION HERE

IMG_4419 INSERT CAPTION HERE

IMG_4422 INSERT CAPTION HERE

IMG_4423 INSERT CAPTION HERE

IMG_4424 INSERT CAPTION HERE

IMG_4425 INSERT CAPTION HERE

IMG_4426 INSERT CAPTION HERE

IMG_4428 INSERT CAPTION HERE

IMG_4430 INSERT CAPTION HERE

IMG_4431 INSERT CAPTION HERE

IMG_4432 INSERT CAPTION HERE

IMG_4433 INSERT CAPTION HERE

IMG_4434 INSERT CAPTION HERE

IMG_4436 INSERT CAPTION HERE

IMG_4437 INSERT CAPTION HERE

IMG_4439 INSERT CAPTION HERE

IMG_4440 INSERT CAPTION HERE

IMG_4441 INSERT CAPTION HERE

IMG_4442 INSERT CAPTION HERE

IMG_4443 INSERT CAPTION HERE

IMG_4444 INSERT CAPTION HERE

IMG_4445 INSERT CAPTION HERE

IMG_4447 INSERT CAPTION HERE

IMG_4448 INSERT CAPTION HERE

IMG_4449 INSERT CAPTION HERE

IMG_4450 INSERT CAPTION HERE

IMG_4451 INSERT CAPTION HERE

IMG_4452 INSERT CAPTION HERE

IMG_4453 INSERT CAPTION HERE

IMG_4454 INSERT CAPTION HERE

IMG_4455 INSERT CAPTION HERE

IMG_4456 INSERT CAPTION HERE

IMG_4458 INSERT CAPTION HERE

IMG_4461 INSERT CAPTION HERE

IMG_4462 INSERT CAPTION HERE

IMG_4464 INSERT CAPTION HERE

IMG_4465 INSERT CAPTION HERE

IMG_4467 INSERT CAPTION HERE

IMG_4468 INSERT CAPTION HERE

IMG_4471 INSERT CAPTION HERE

IMG_4472 INSERT CAPTION HERE

IMG_4473 INSERT CAPTION HERE

IMG_4474 INSERT CAPTION HERE

IMG_4475 INSERT CAPTION HERE

IMG_4477 INSERT CAPTION HERE

IMG_4478 INSERT CAPTION HERE

IMG_4480 INSERT CAPTION HERE

IMG_4481 INSERT CAPTION HERE

IMG_4485 INSERT CAPTION HERE

IMG_4486 INSERT CAPTION HERE

IMG_4488 INSERT CAPTION HERE

IMG_4489 INSERT CAPTION HERE

IMG_4491 INSERT CAPTION HERE

IMG_4493 INSERT CAPTION HERE

IMG_4494 INSERT CAPTION HERE

IMG_4495 INSERT CAPTION HERE

IMG_4496 INSERT CAPTION HERE

IMG_4497 INSERT CAPTION HERE

IMG_4498 INSERT CAPTION HERE

IMG_4500 INSERT CAPTION HERE

IMG_4501 INSERT CAPTION HERE

IMG_4502 INSERT CAPTION HERE

IMG_4503 INSERT CAPTION HERE

IMG_4504 INSERT CAPTION HERE

IMG_4505 INSERT CAPTION HERE

IMG_4506 INSERT CAPTION HERE

IMG_4508 INSERT CAPTION HERE

IMG_4510 INSERT CAPTION HERE

IMG_4511 INSERT CAPTION HERE

IMG_4513 INSERT CAPTION HERE

IMG_4515 INSERT CAPTION HERE

IMG_4516 INSERT CAPTION HERE

IMG_4517 INSERT CAPTION HERE

IMG_4518 INSERT CAPTION HERE

IMG_4519 INSERT CAPTION HERE

IMG_4522 INSERT CAPTION HERE

IMG_4523 INSERT CAPTION HERE

IMG_4525 INSERT CAPTION HERE

IMG_4526 INSERT CAPTION HERE

IMG_4529 INSERT CAPTION HERE

IMG_4531 INSERT CAPTION HERE

IMG_4532 INSERT CAPTION HERE

IMG_4533 INSERT CAPTION HERE

IMG_4535 INSERT CAPTION HERE

IMG_4538 INSERT CAPTION HERE

IMG_4539 INSERT CAPTION HERE

IMG_4541 INSERT CAPTION HERE

IMG_4543 INSERT CAPTION HERE

IMG_4546 INSERT CAPTION HERE

IMG_4547 INSERT CAPTION HERE

IMG_4553 INSERT CAPTION HERE

IMG_4556 INSERT CAPTION HERE

IMG_4557 INSERT CAPTION HERE

IMG_4559 INSERT CAPTION HERE

IMG_4560 INSERT CAPTION HERE

IMG_4562 INSERT CAPTION HERE

IMG_4563 INSERT CAPTION HERE

IMG_4564 INSERT CAPTION HERE

IMG_4565 INSERT CAPTION HERE

IMG_4566 INSERT CAPTION HERE

IMG_4567 INSERT CAPTION HERE

IMG_4569 INSERT CAPTION HERE

IMG_4570 INSERT CAPTION HERE

IMG_4571 INSERT CAPTION HERE

IMG_4573 INSERT CAPTION HERE

IMG_4574 INSERT CAPTION HERE

IMG_4575 INSERT CAPTION HERE

IMG_4580 INSERT CAPTION HERE

IMG_4581 INSERT CAPTION HERE

IMG_4583 INSERT CAPTION HERE

IMG_4584 INSERT CAPTION HERE

IMG_4585 INSERT CAPTION HERE

IMG_4587 INSERT CAPTION HERE

IMG_4588 INSERT CAPTION HERE

IMG_4592 INSERT CAPTION HERE

IMG_4593 INSERT CAPTION HERE

IMG_4594 INSERT CAPTION HERE

IMG_4596 INSERT CAPTION HERE

IMG_4598 INSERT CAPTION HERE

IMG_4599 INSERT CAPTION HERE

IMG_4600 INSERT CAPTION HERE

IMG_4603 INSERT CAPTION HERE

IMG_4604 INSERT CAPTION HERE

IMG_4606 INSERT CAPTION HERE

IMG_4607 INSERT CAPTION HERE

IMG_4608 INSERT CAPTION HERE

IMG_4609 INSERT CAPTION HERE

IMG_4612 INSERT CAPTION HERE

IMG_4614 INSERT CAPTION HERE

IMG_4616 INSERT CAPTION HERE

IMG_4617 INSERT CAPTION HERE

IMG_4619 INSERT CAPTION HERE

IMG_4620 INSERT CAPTION HERE

IMG_4622 INSERT CAPTION HERE

IMG_4625 INSERT CAPTION HERE

IMG_4626 INSERT CAPTION HERE

IMG_4629 INSERT CAPTION HERE

IMG_4631 INSERT CAPTION HERE

IMG_4633 INSERT CAPTION HERE

IMG_4637 INSERT CAPTION HERE

IMG_4638 INSERT CAPTION HERE

IMG_4640 INSERT CAPTION HERE

IMG_4642 INSERT CAPTION HERE

IMG_4644 INSERT CAPTION HERE

IMG_4648 INSERT CAPTION HERE

IMG_4650 INSERT CAPTION HERE

IMG_4652 INSERT CAPTION HERE

IMG_4654 INSERT CAPTION HERE

IMG_4655 INSERT CAPTION HERE

IMG_4656 INSERT CAPTION HERE



IMG_4657 INSERT CAPTION HERE

IMG_4659 INSERT CAPTION HERE

IMG_4661 INSERT CAPTION HERE

IMG_4662 INSERT CAPTION HERE

IMG_4663 INSERT CAPTION HERE

IMG_4664 INSERT CAPTION HERE

IMG_4666 INSERT CAPTION HERE

IMG_4667 INSERT CAPTION HERE

IMG_4668 INSERT CAPTION HERE

IMG_4669 INSERT CAPTION HERE

IMG_4670 INSERT CAPTION HERE

IMG_4671 INSERT CAPTION HERE

IMG_4672 INSERT CAPTION HERE

IMG_4673 INSERT CAPTION HERE

IMG_4674 INSERT CAPTION HERE

IMG_4676 INSERT CAPTION HERE

IMG_4677 INSERT CAPTION HERE

IMG_4678 INSERT CAPTION HERE

IMG_4680 INSERT CAPTION HERE

IMG_4681 INSERT CAPTION HERE

IMG_4682 INSERT CAPTION HERE

IMG_4684 INSERT CAPTION HERE

IMG_4685 INSERT CAPTION HERE

IMG_4686 INSERT CAPTION HERE

IMG_4687 INSERT CAPTION HERE

IMG_4688 INSERT CAPTION HERE

IMG_4689 INSERT CAPTION HERE

IMG_4690 INSERT CAPTION HERE

IMG_4691 INSERT CAPTION HERE

IMG_4693 INSERT CAPTION HERE

IMG_4695 INSERT CAPTION HERE

IMG_4697 INSERT CAPTION HERE

IMG_4698 INSERT CAPTION HERE

IMG_4699 INSERT CAPTION HERE

IMG_4700 INSERT CAPTION HERE

IMG_4701 INSERT CAPTION HERE

IMG_4702 INSERT CAPTION HERE

IMG_4704 INSERT CAPTION HERE

IMG_4706 INSERT CAPTION HERE

IMG_4707 INSERT CAPTION HERE

IMG_4709 INSERT CAPTION HERE

IMG_4711 INSERT CAPTION HERE

IMG_4712 INSERT CAPTION HERE

IMG_4713 INSERT CAPTION HERE